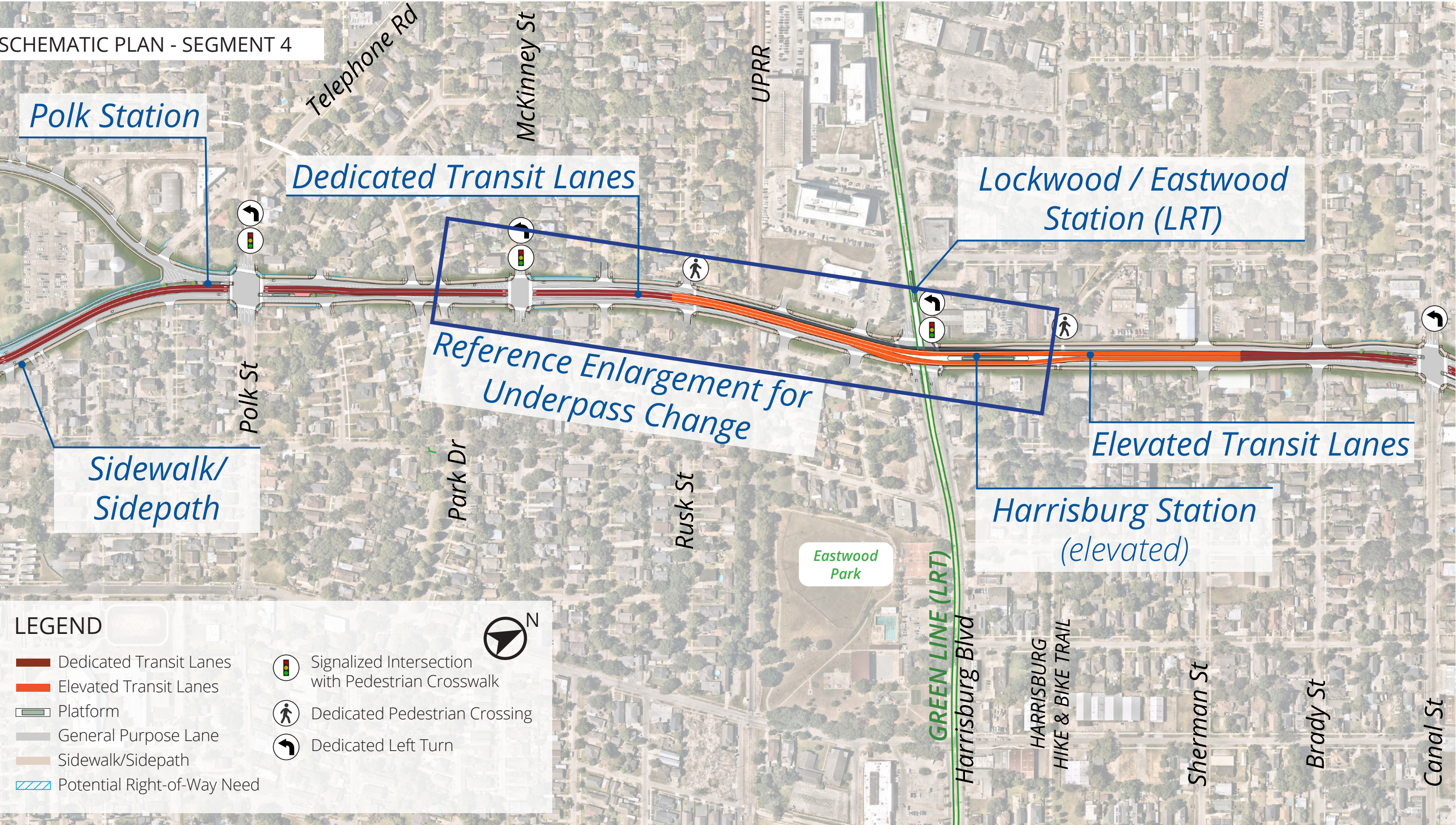


UNDERPASS ALTERNATIVE ANALYSIS  
SEGMENT 4 - PUBLIC MEETING 2023 (QUARTER1)

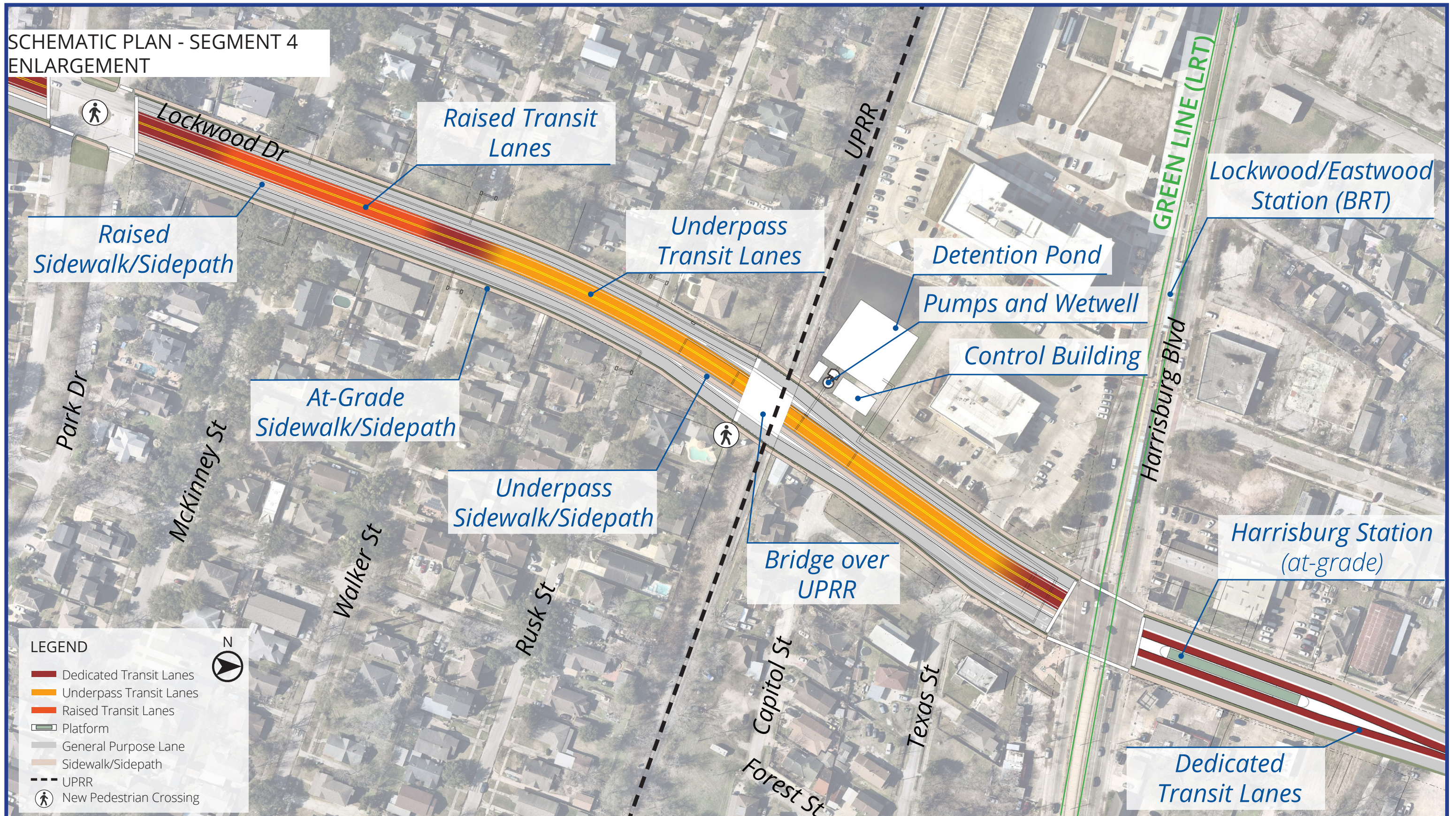


Illustrations for representational purposes only.  
Preliminary and subject to change based on public input and technical review.



# UNDERPASS ALTERNATIVE ANALYSIS

## LOCKWOOD DR. BETWEEN PARK DR. AND HARRISBURG BLVD.



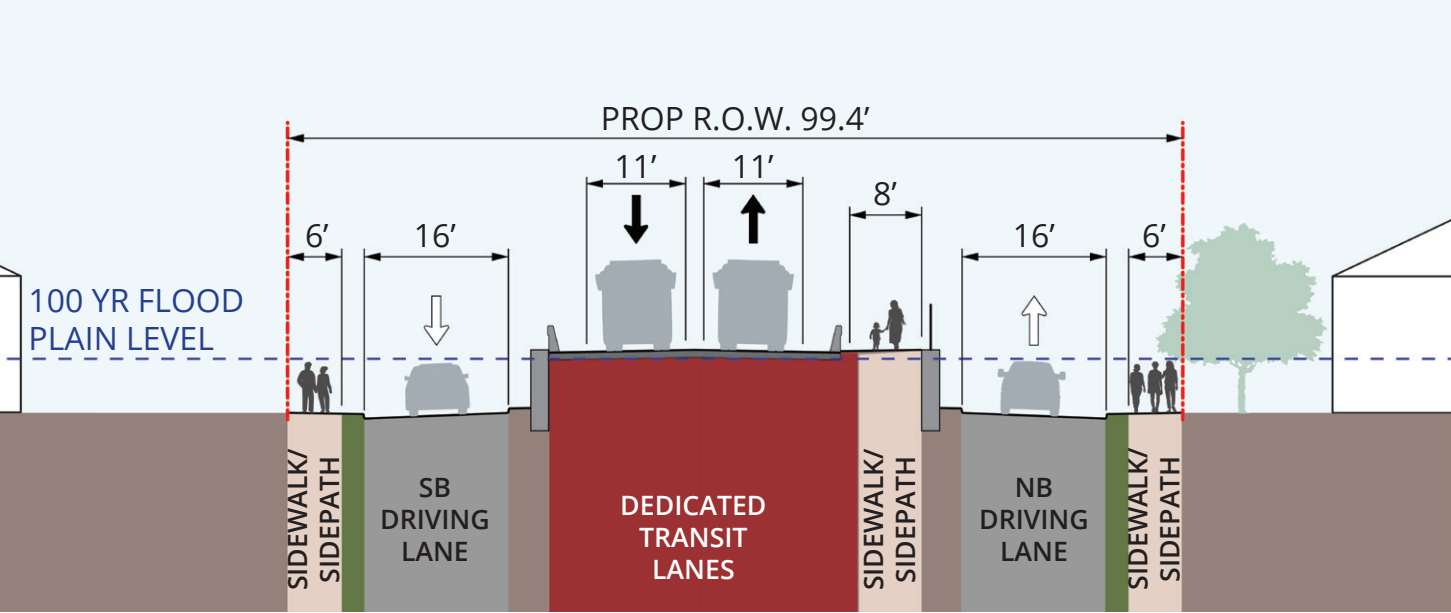
Illustrations for representational purposes only.  
Preliminary and subject to change based on public input and technical review.



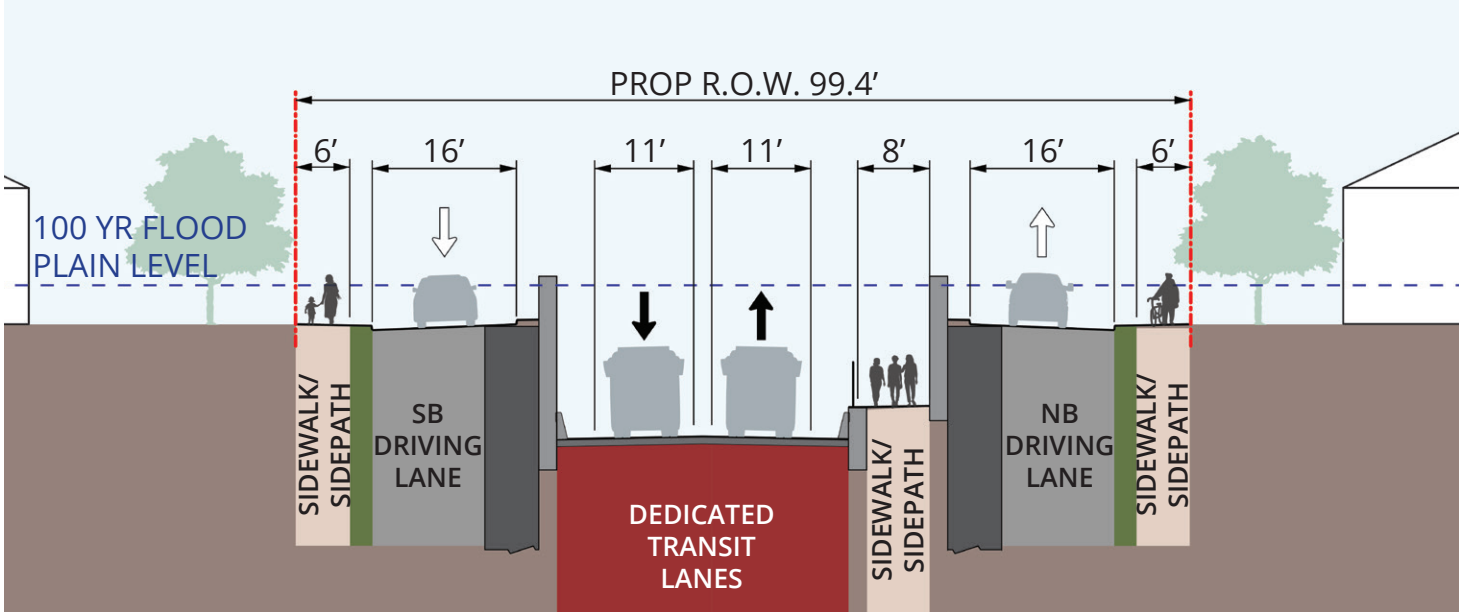
# UNDERPASS ALTERNATIVE ANALYSIS

LOCKWOOD DR. BETWEEN PARK DR. AND HARRISBURG BLVD.

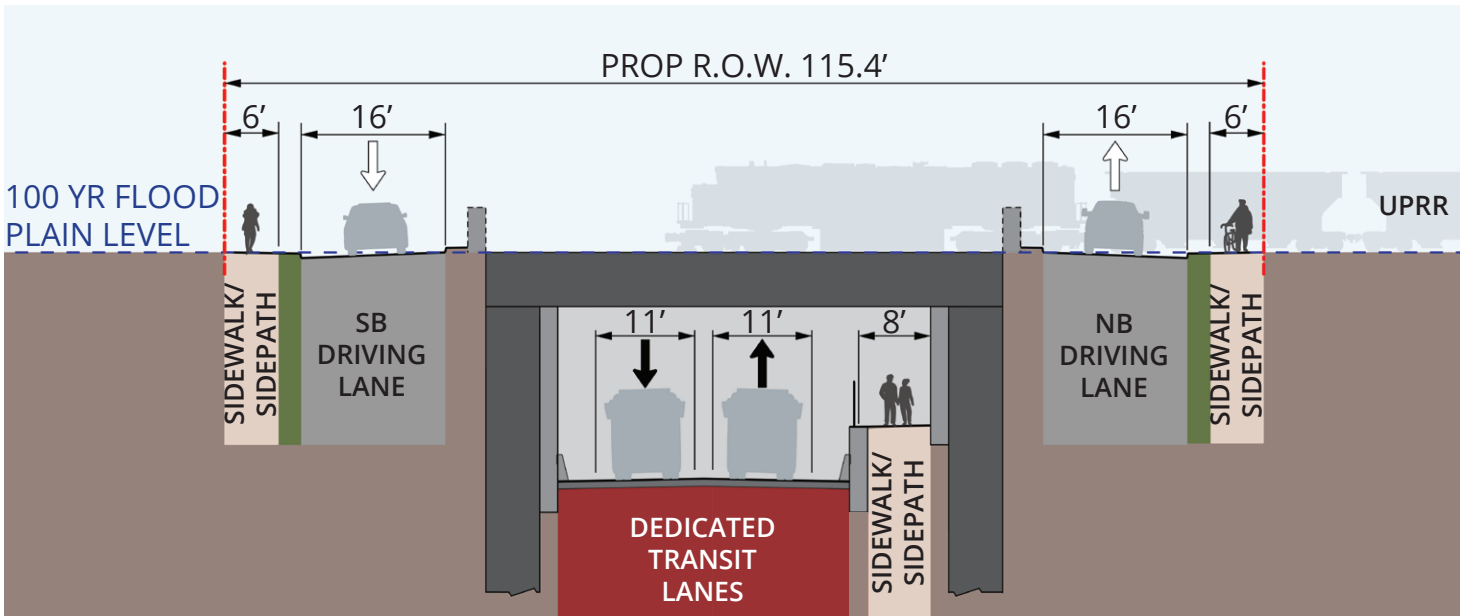
**A** LOCKWOOD DR. SOUTH OF WALKER ST.



**B** LOCKWOOD DR. SOUTH OF RUSK ST.



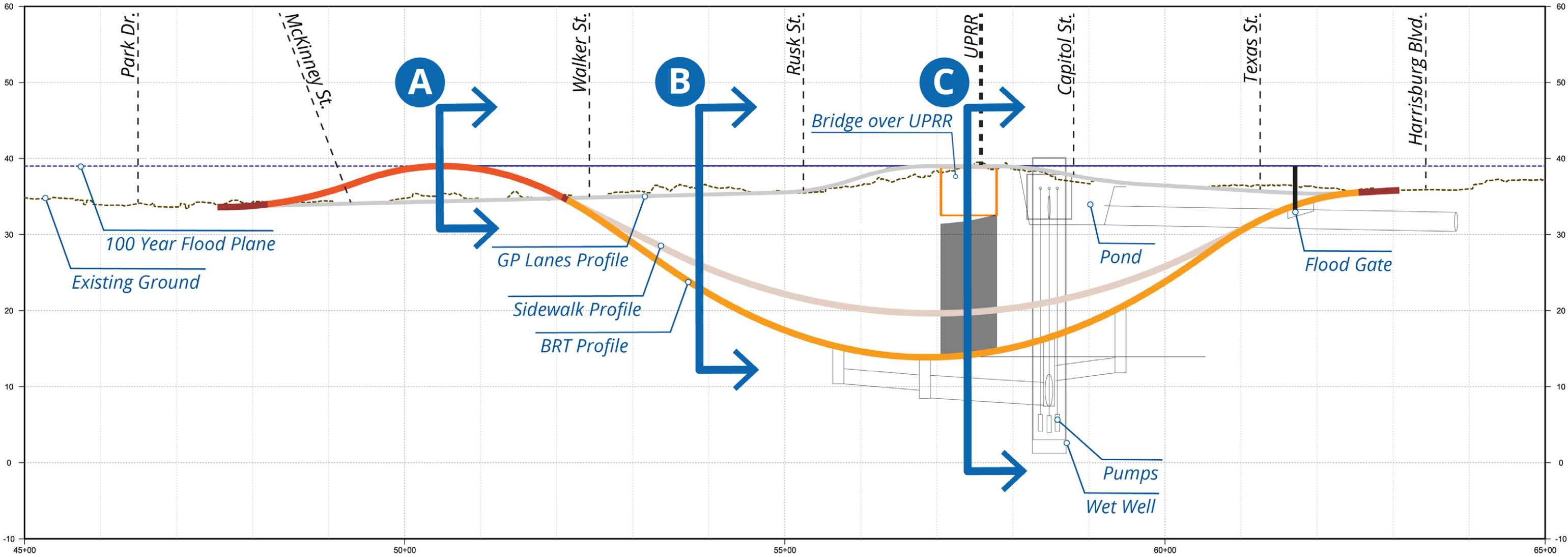
**C** LOCKWOOD DR. AND UPRR



Illustrations for representational purposes only.  
Preliminary and subject to change based on public input and technical review.

# UNDERPASS ALTERNATIVE ANALYSIS

## LOCKWOOD DR. BETWEEN PARK DR. AND HARRISBURG BLVD.



HARRISBURG BLVD. UNDERPASS  
BRT + PED (GP AT-GRADE) PROFILE

- LEGEND
- Dedicated Transit Lanes
  - Underpass Transit Lanes
  - Raised Transit Lanes
  - General Purpose Lane
  - Sidewalk/Sidepath
  - UPRR

Illustrations for representational purposes only.  
Preliminary and subject to change based on public input and technical review.



NOT TO SCALE